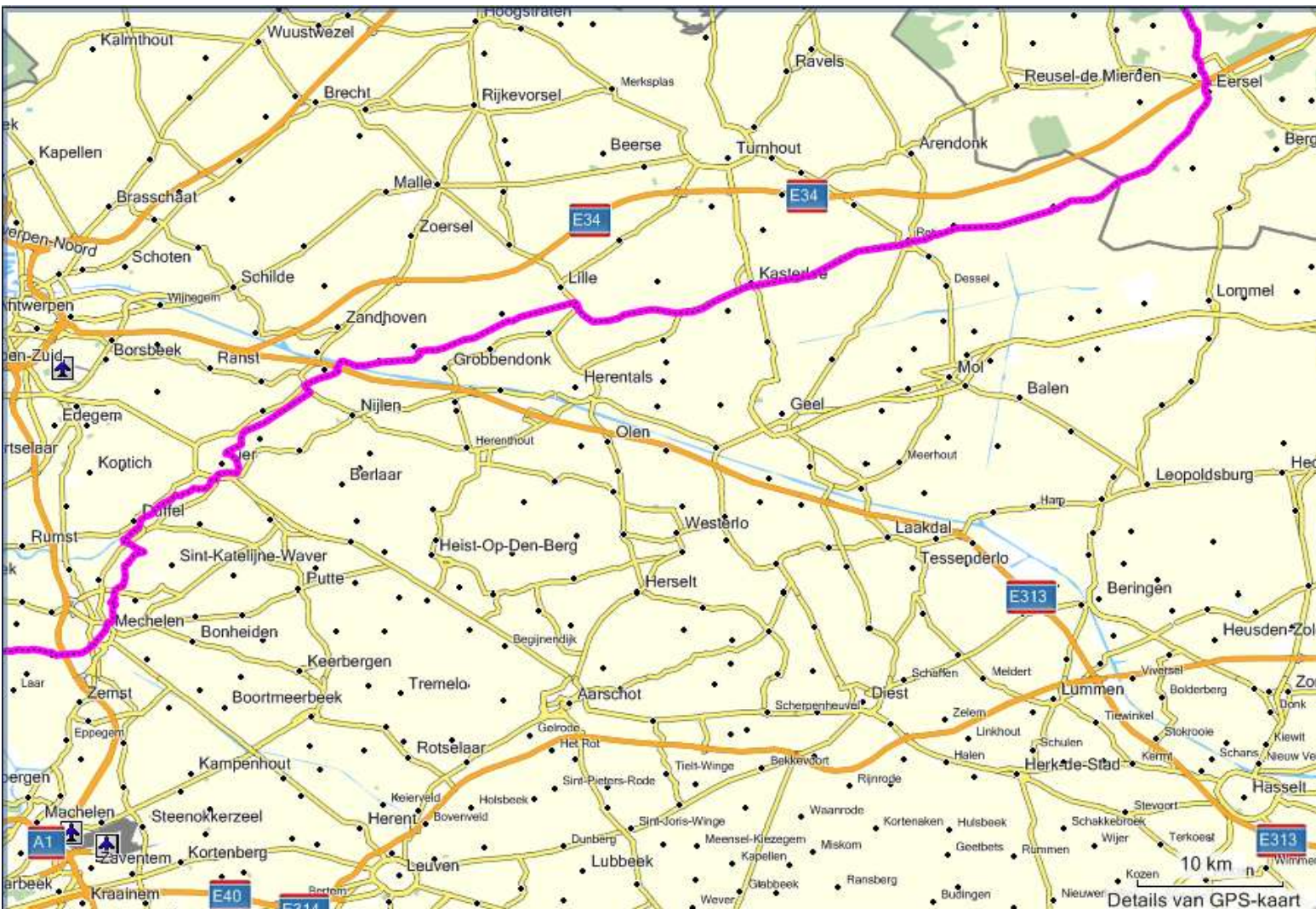
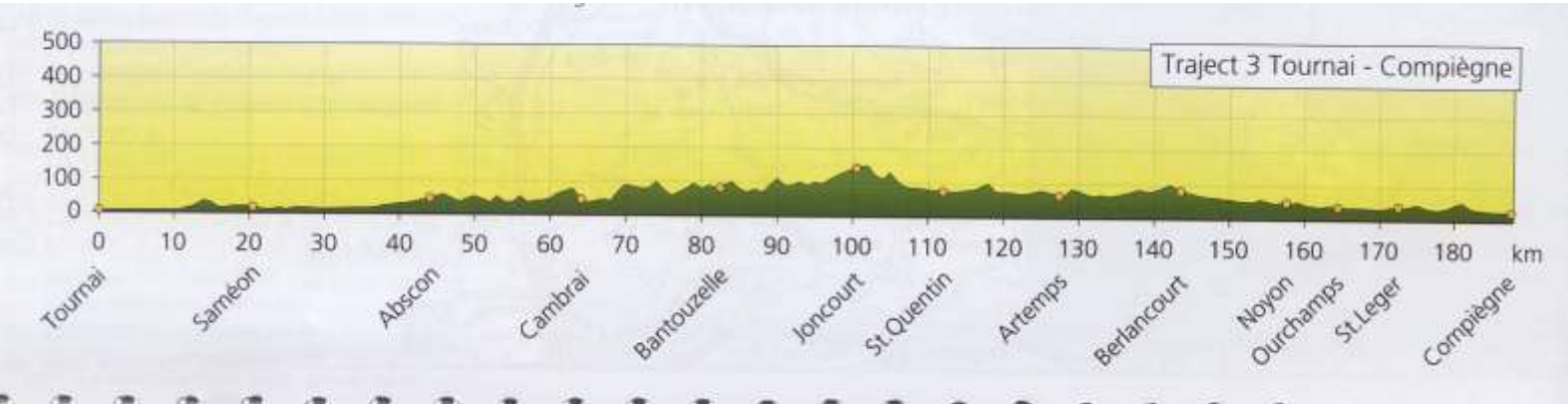
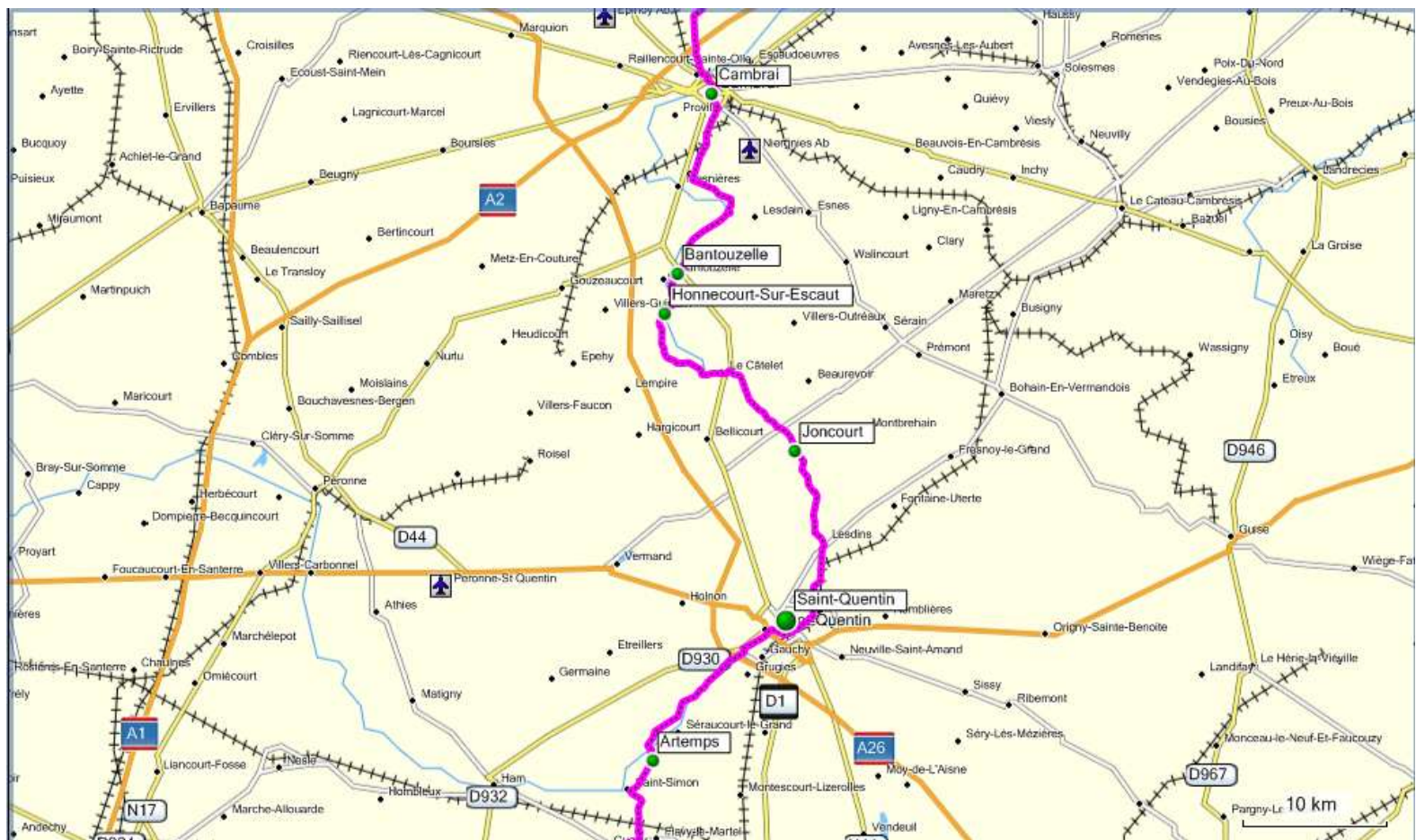


Demen - Mechelen (160 km)

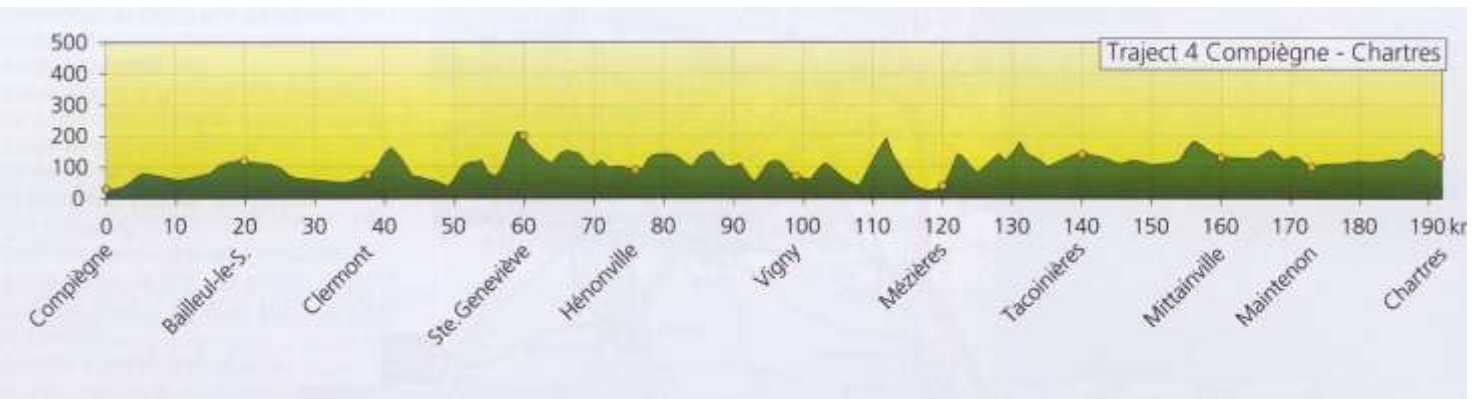


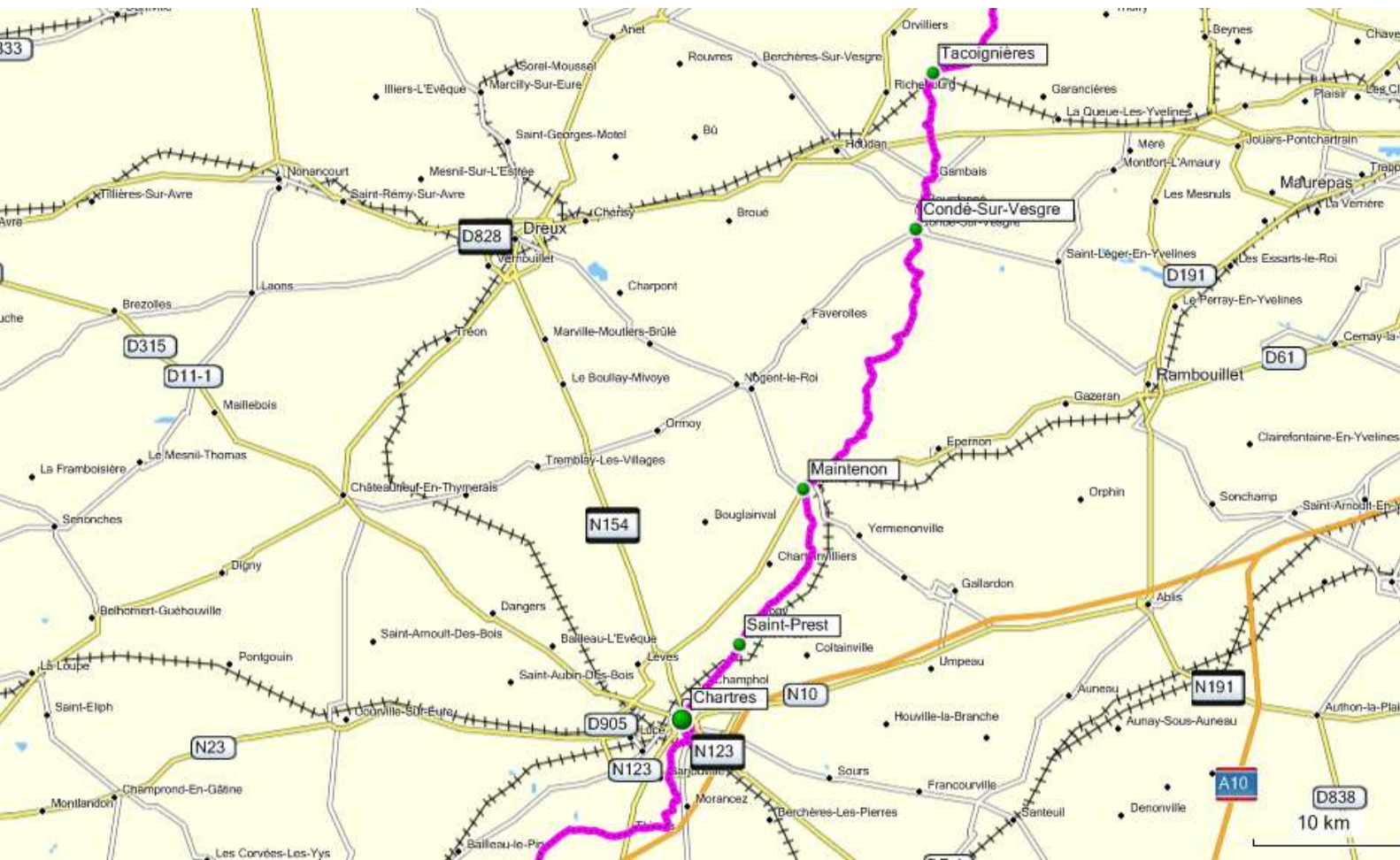
BOEK 1 – TRAJECT 3 Tournai - Compiègne (188 km)



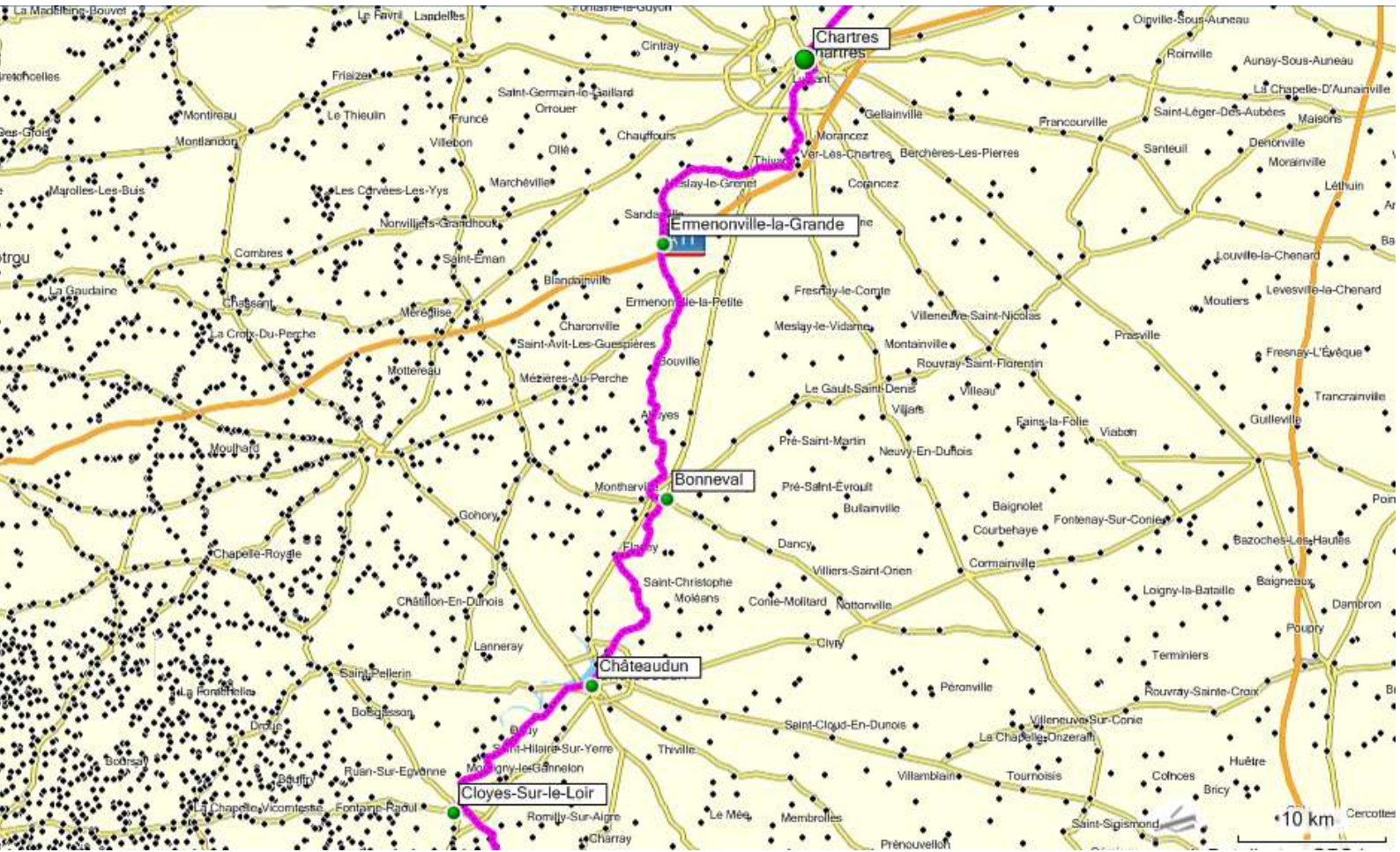
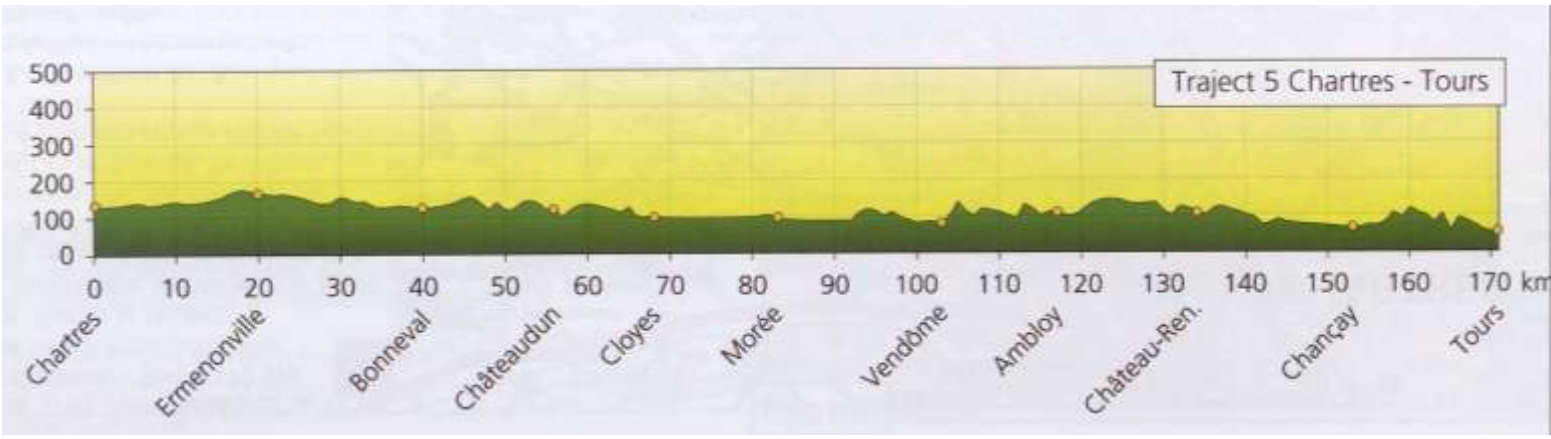


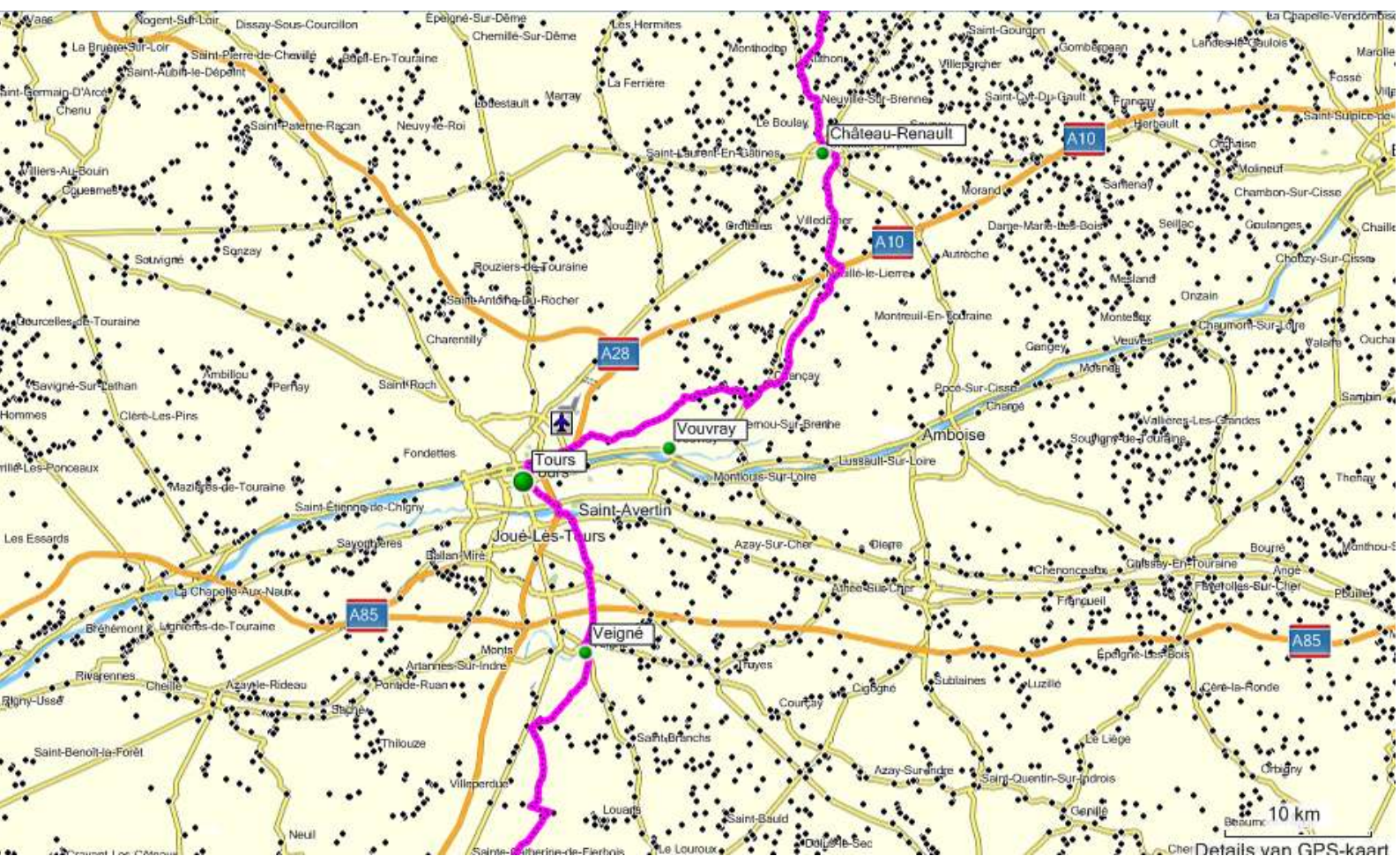
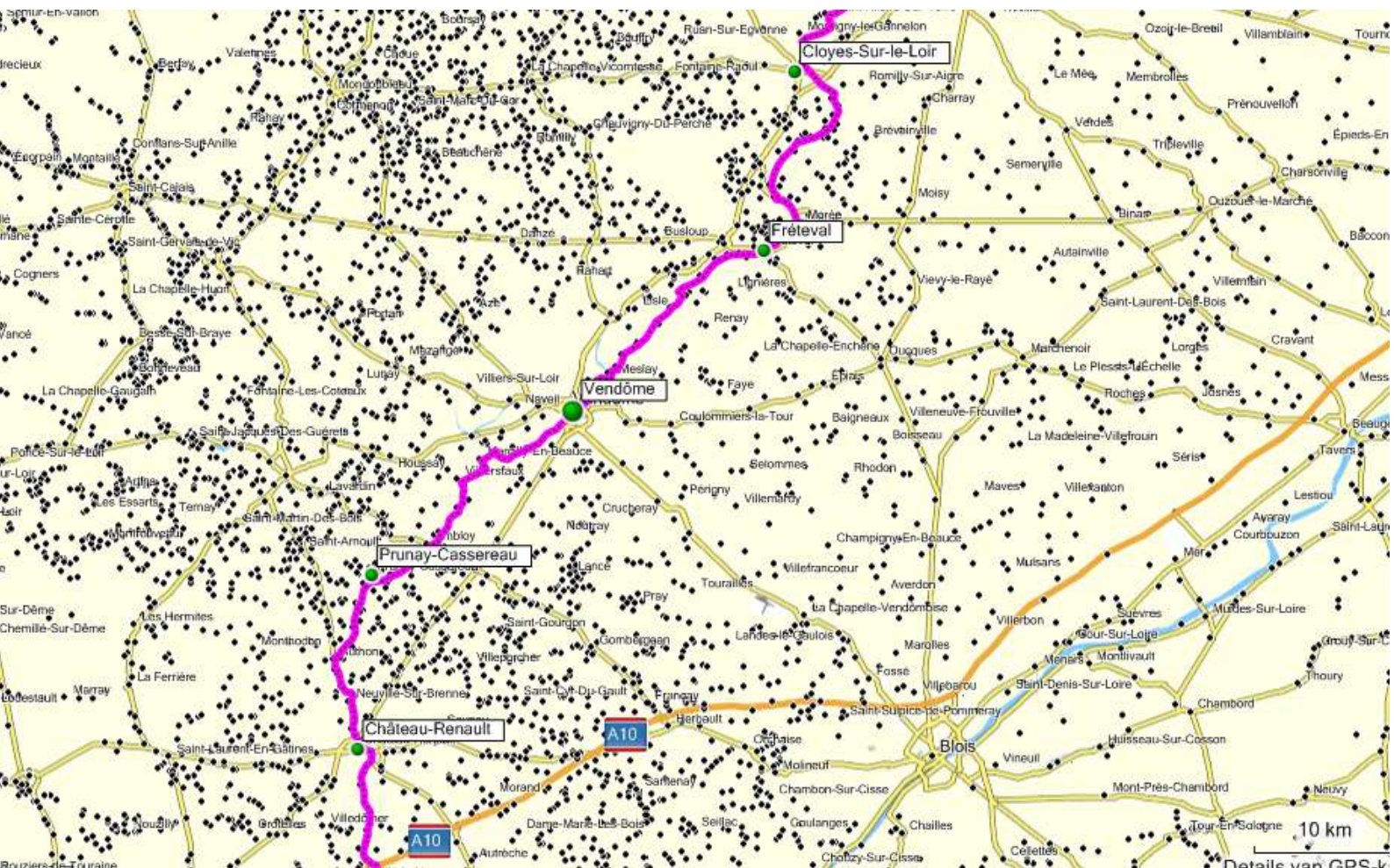
BOEK 1 – TRAJECT 4
Compiègne - Chartres (192 km)



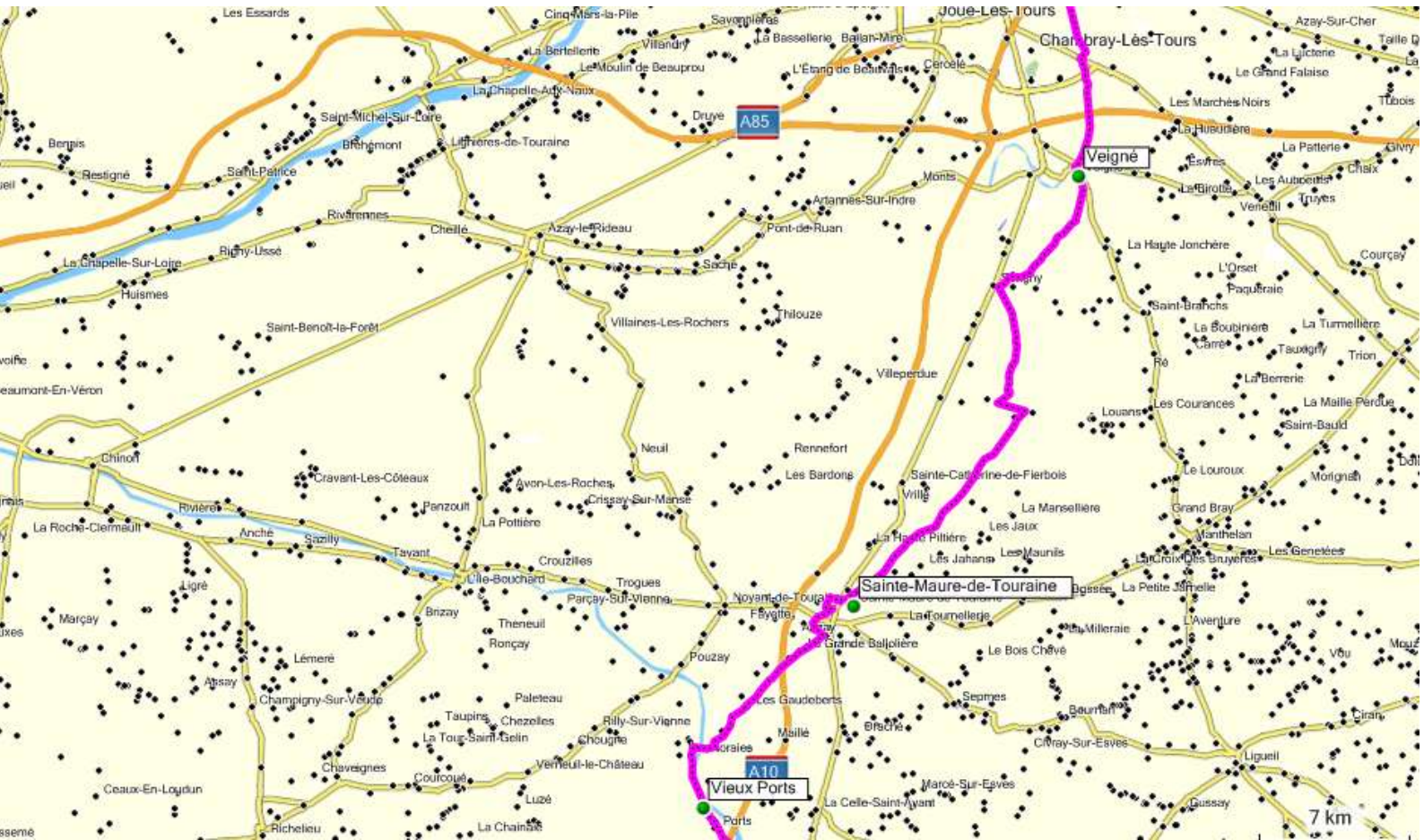


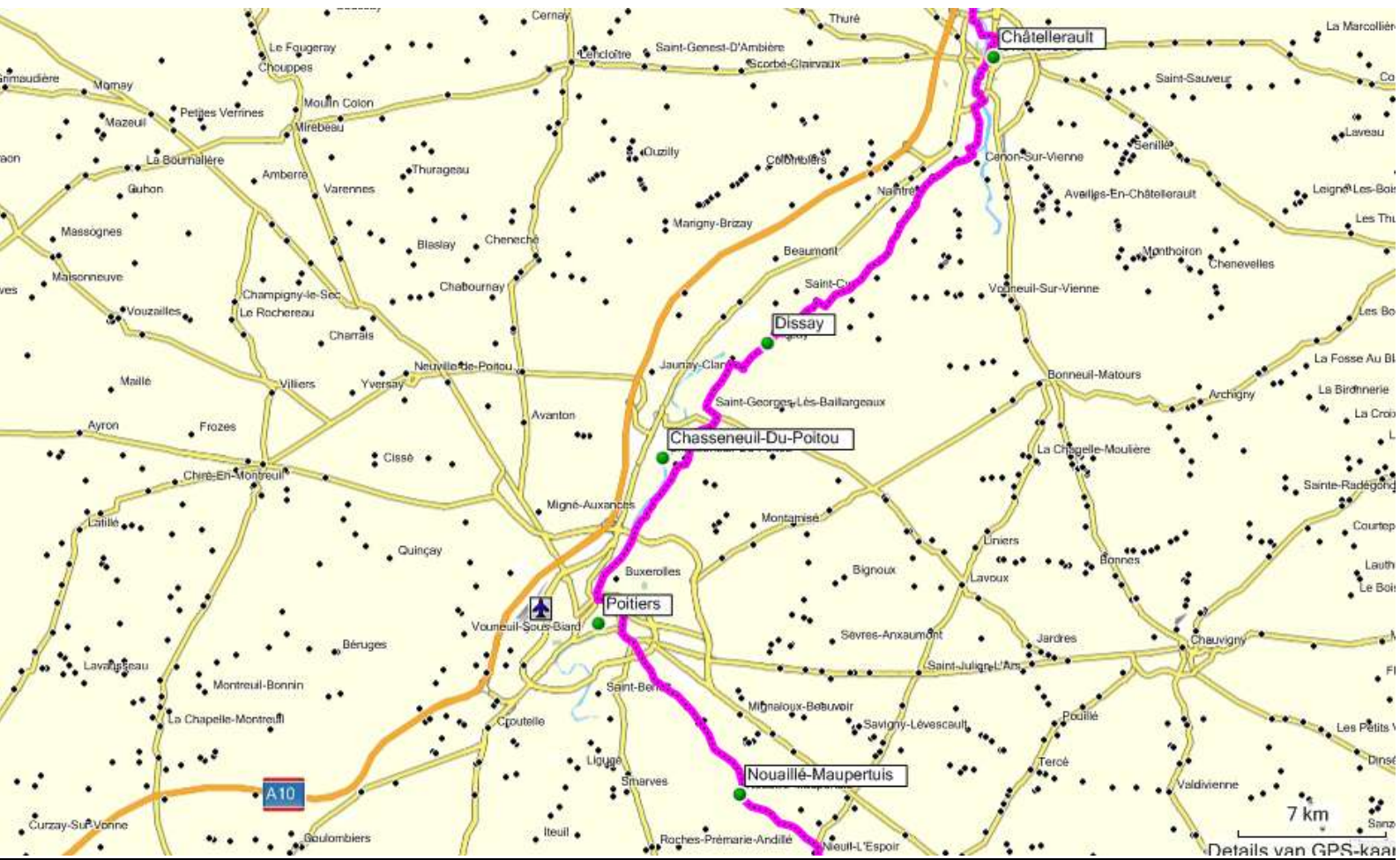
BOEK 1 – TRAJECT 5 Chartres – Tours (170 km)





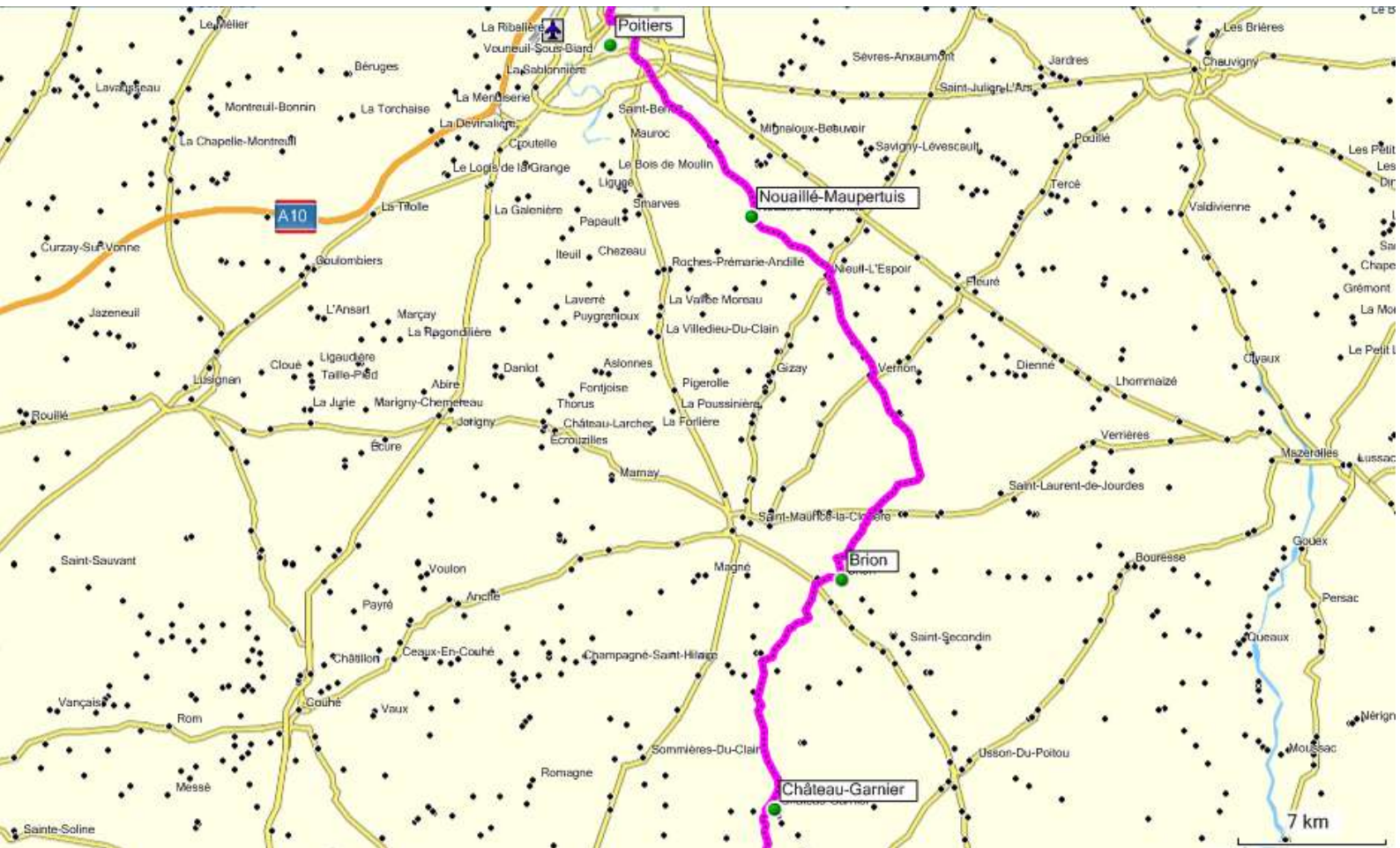
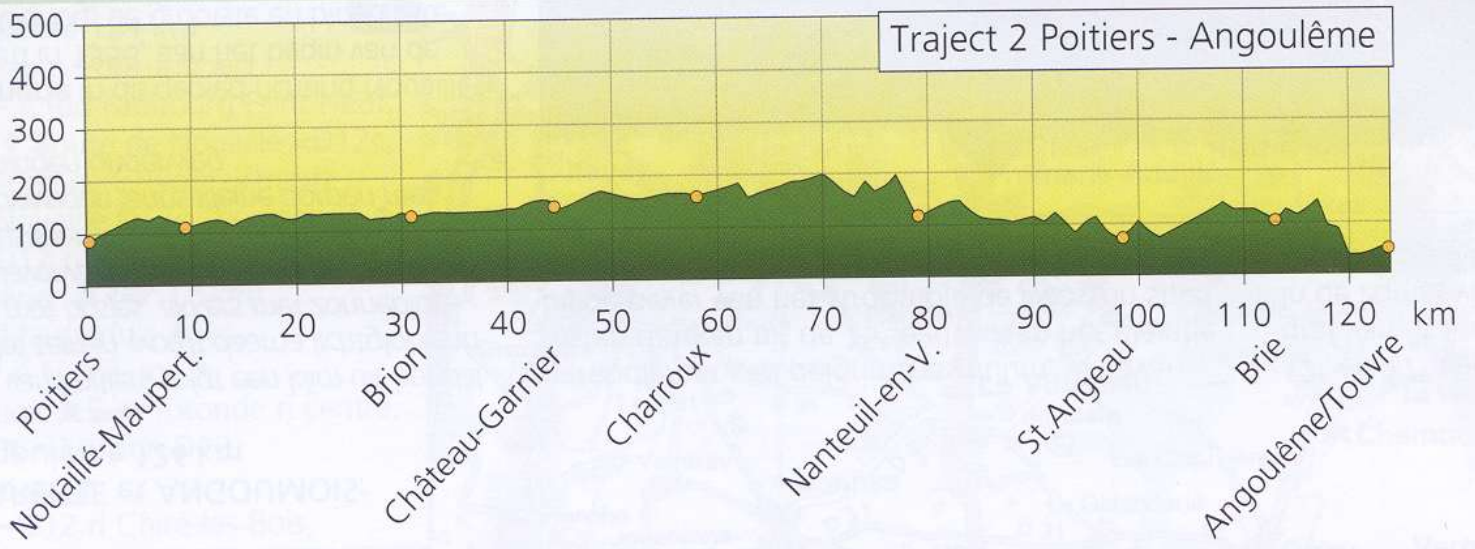
BOEK 2 - TRAJECT 1
Tours - Poitiers (116 km)

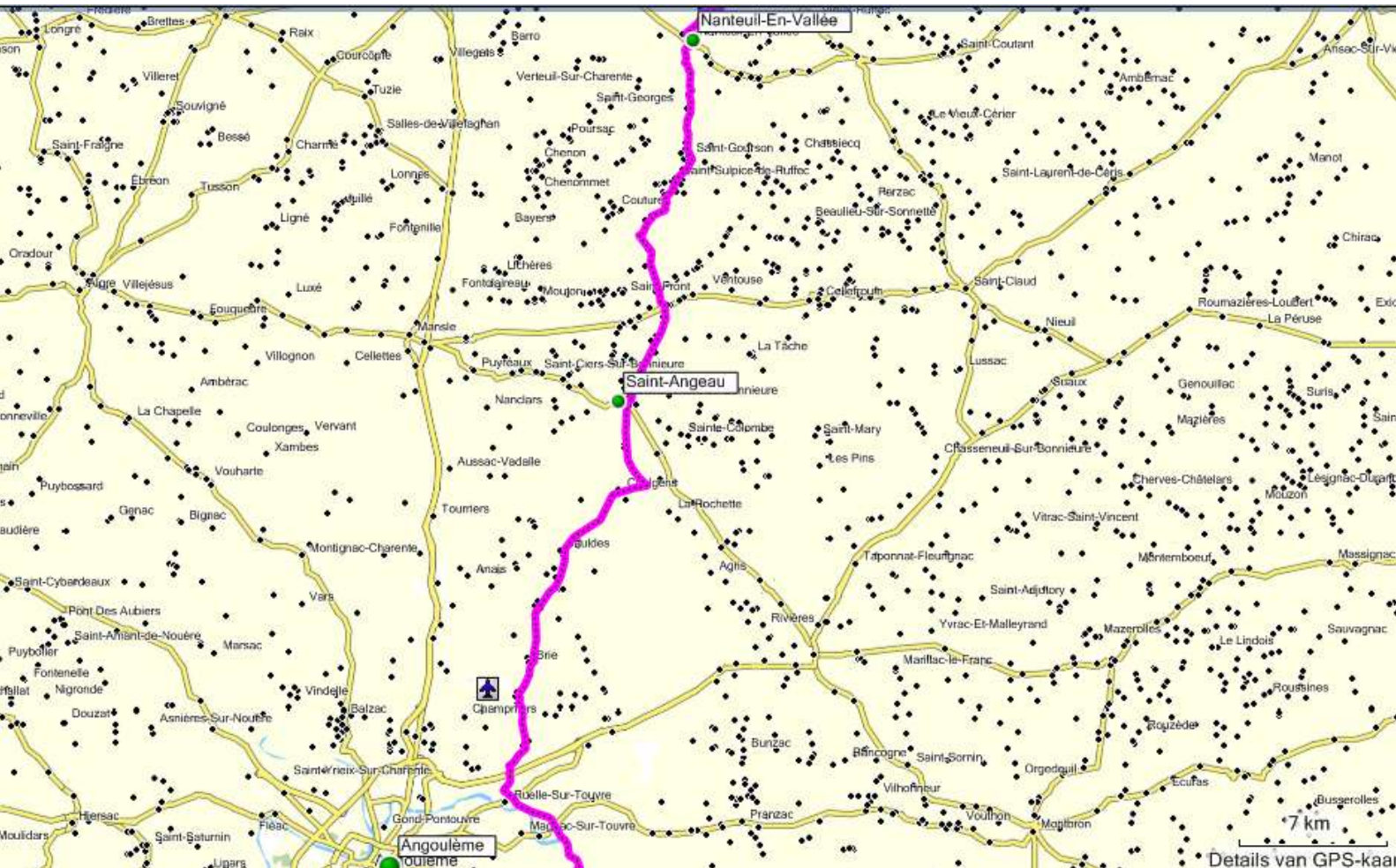




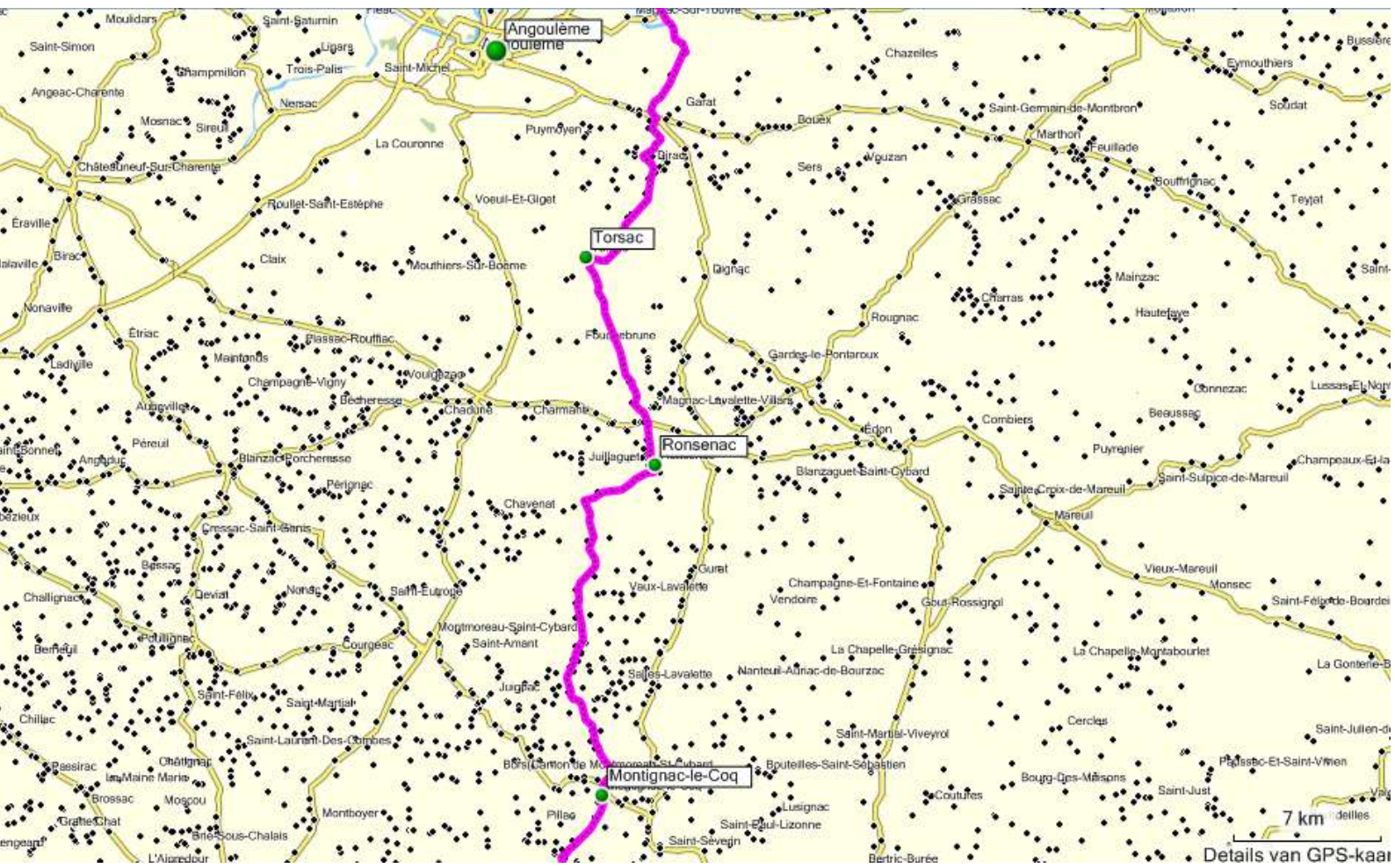
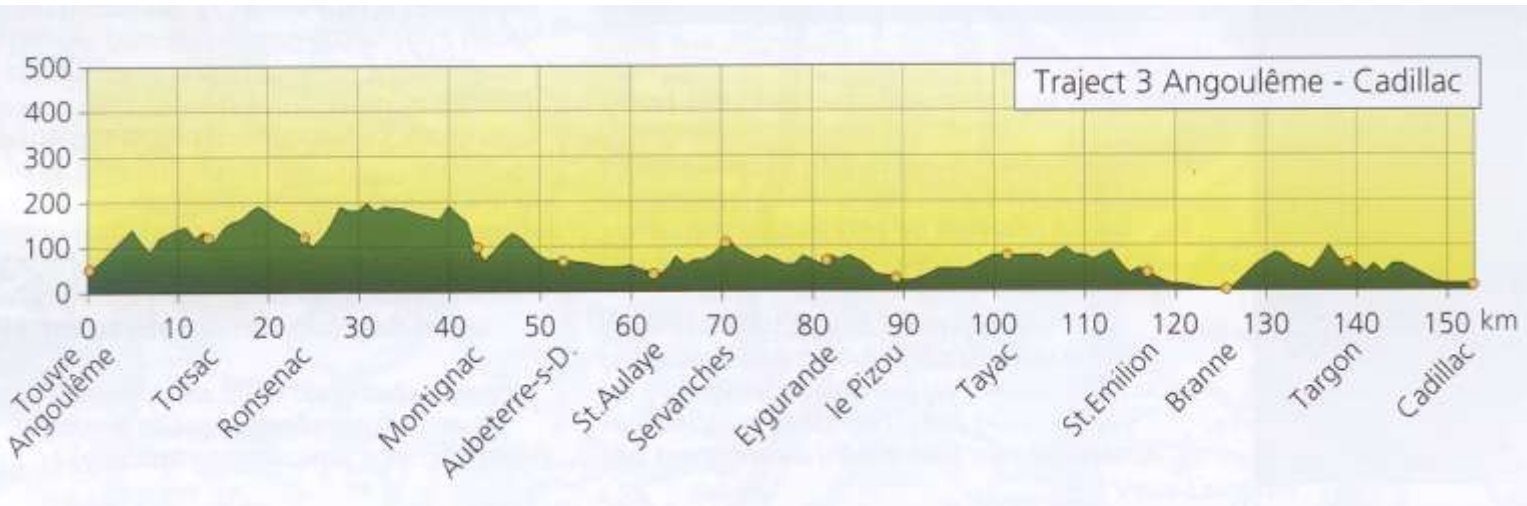
BOEK 2 - TRAJECT 2

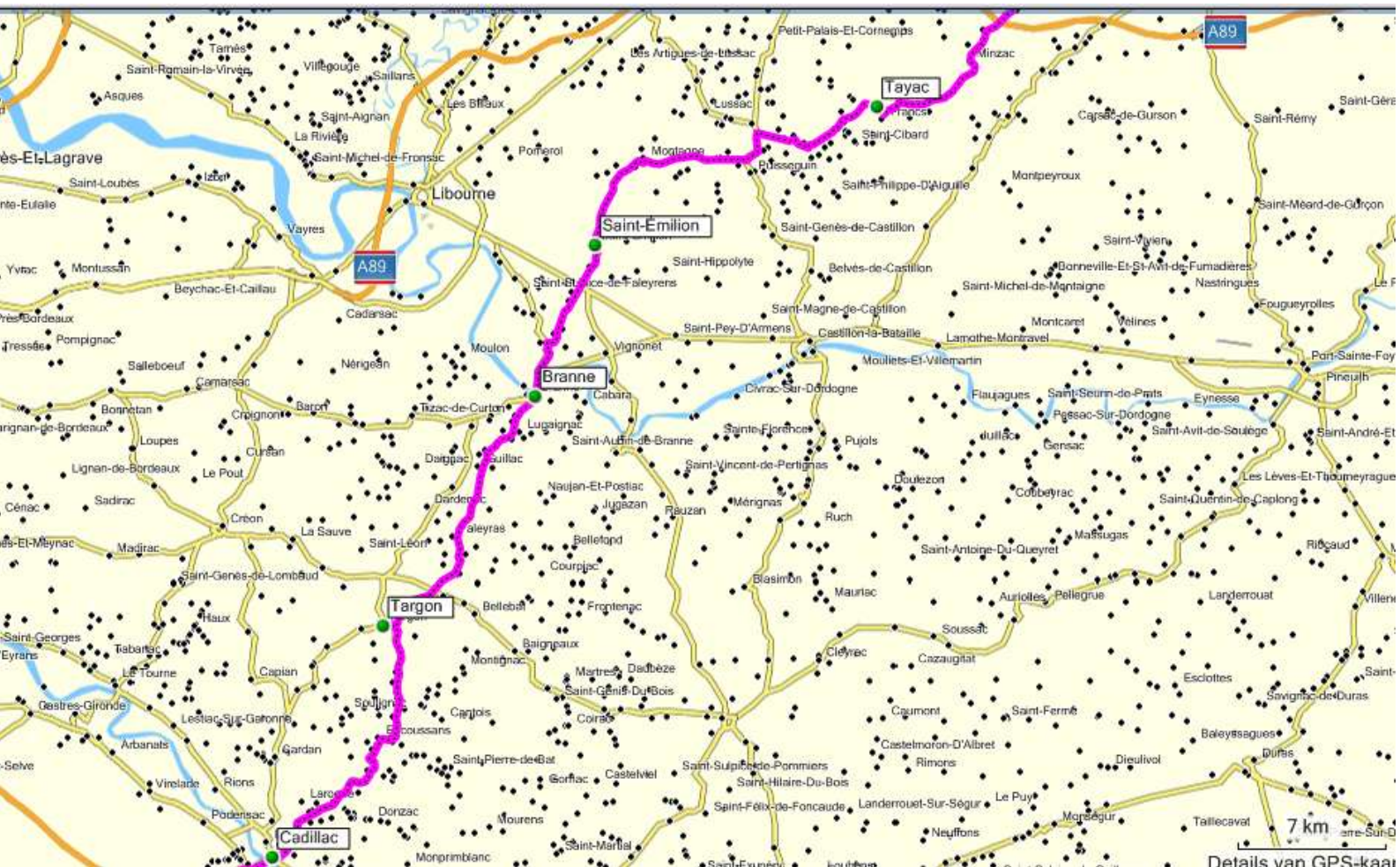
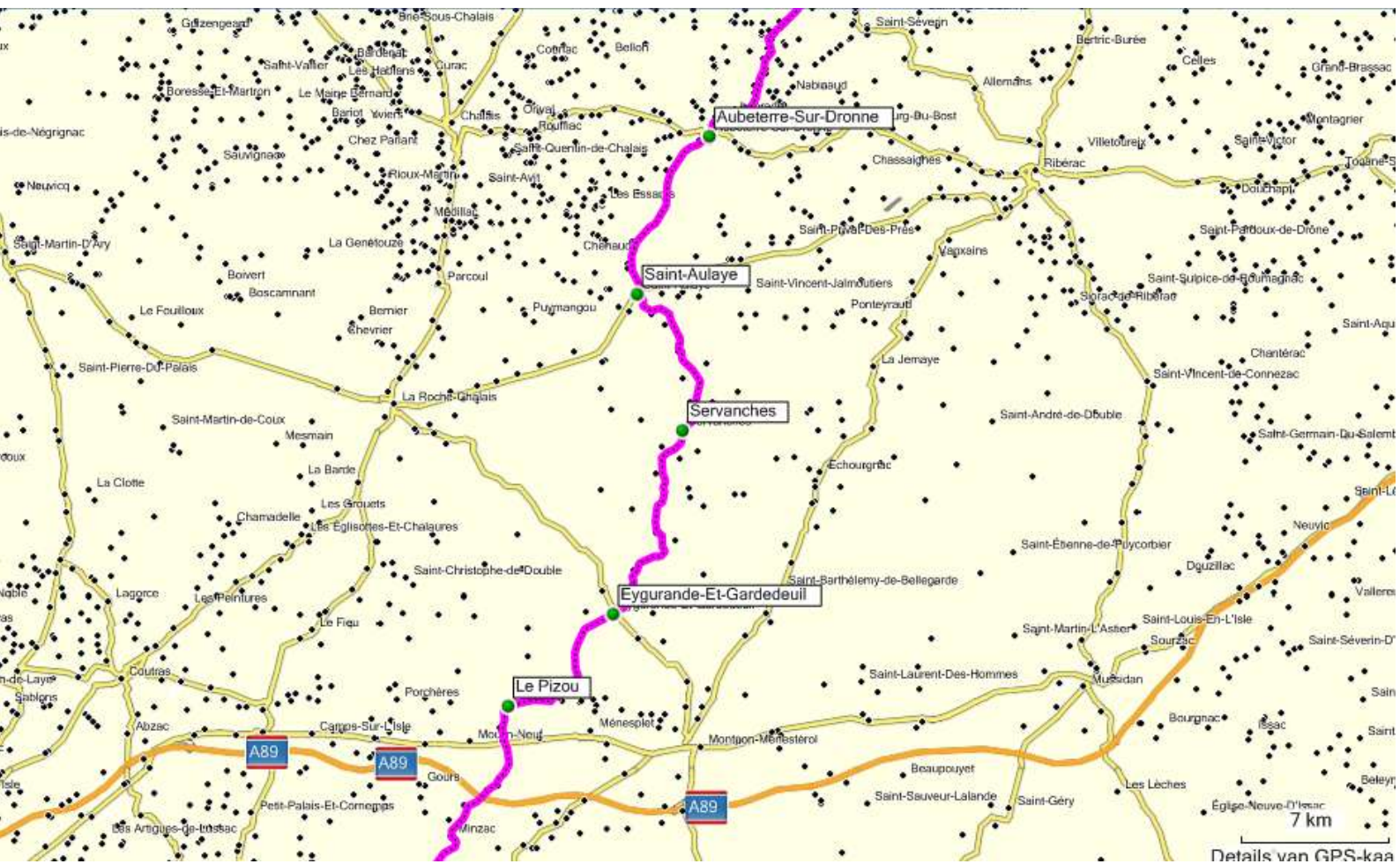
Poitiers - Angoulême (124 km)



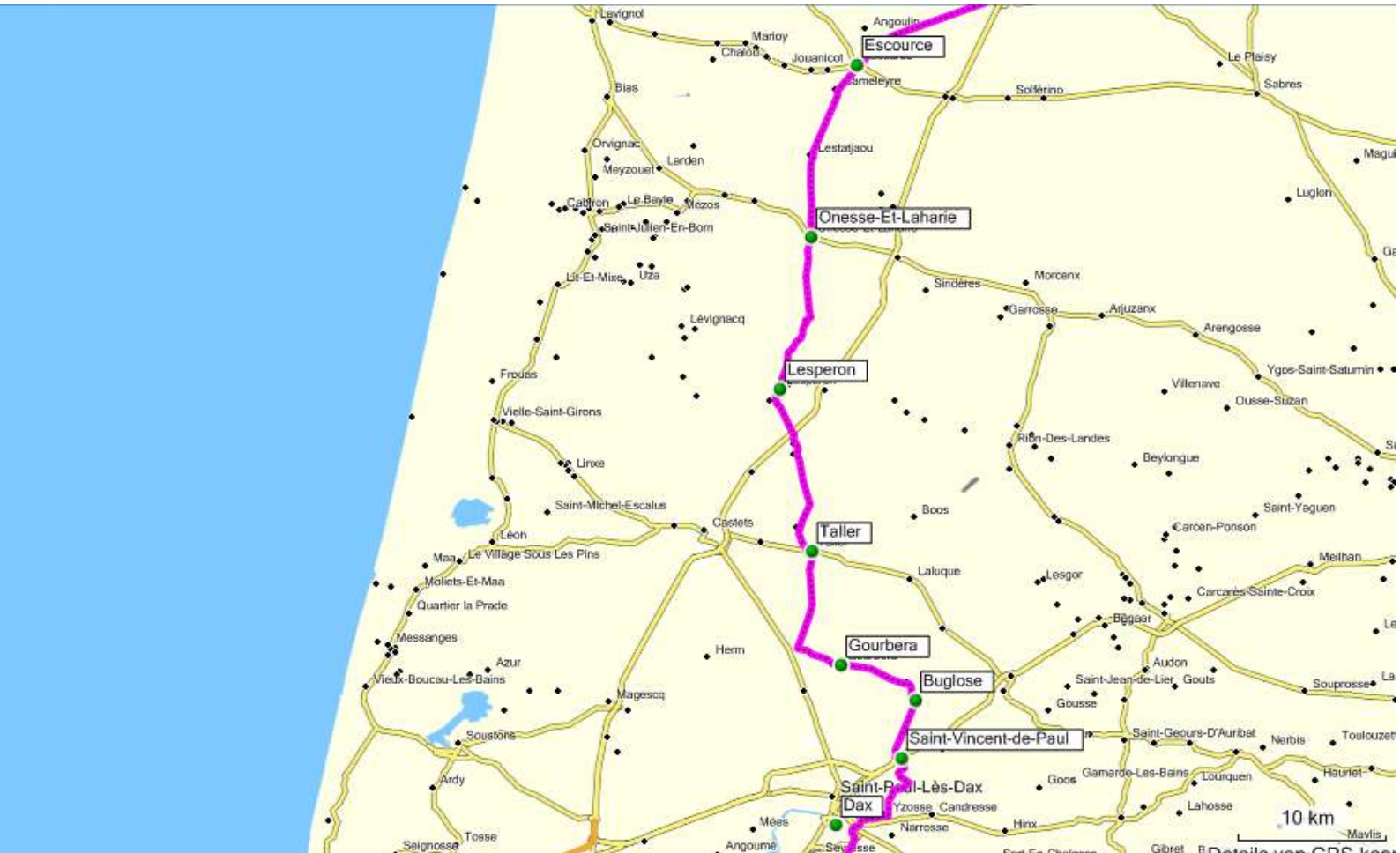
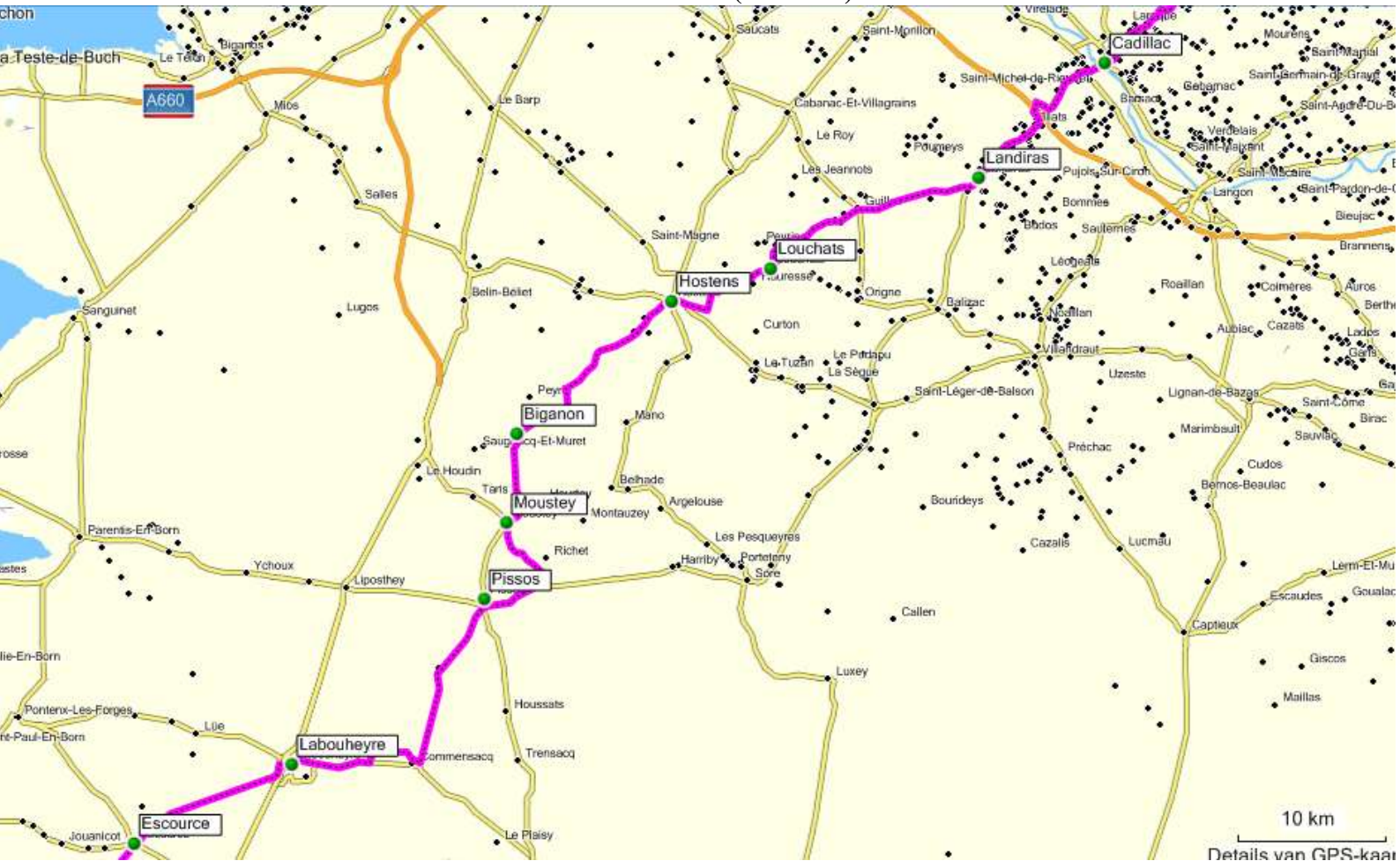


BOEK 2 - TRAJECT 1
Angoulême - Cadillac (153 km)



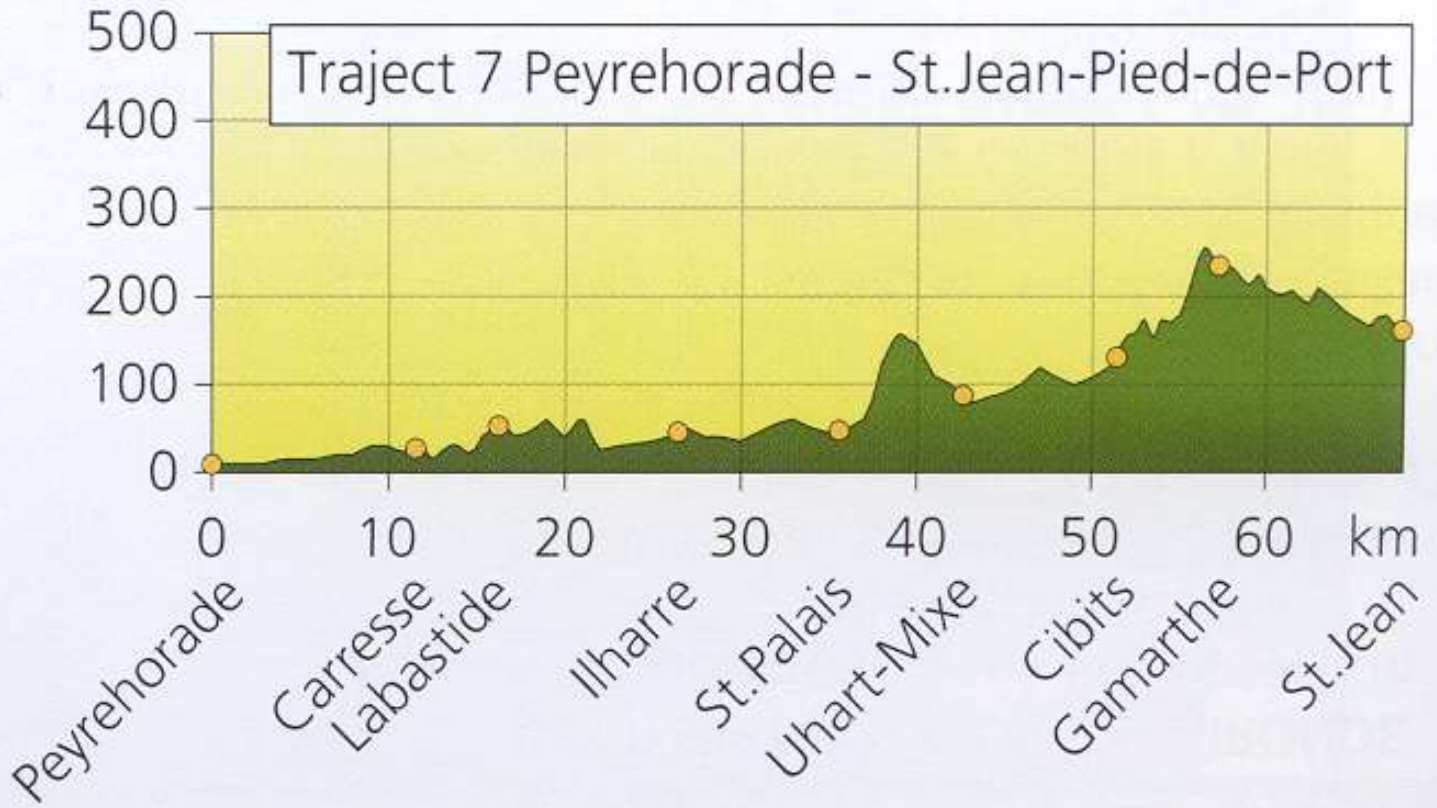


BOEK 2 - TRAJECT 4 Cadillac - Dax (155 km)

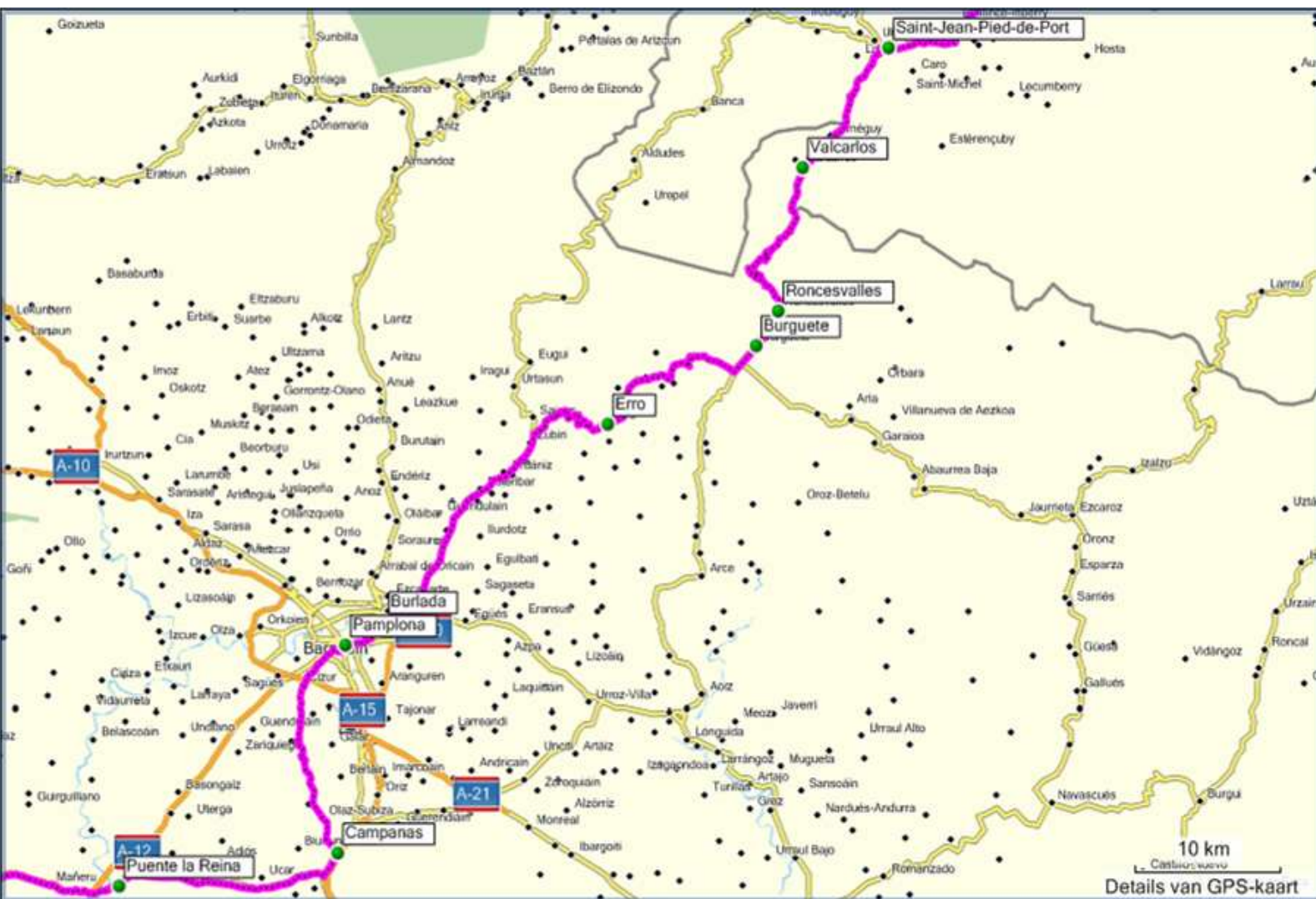
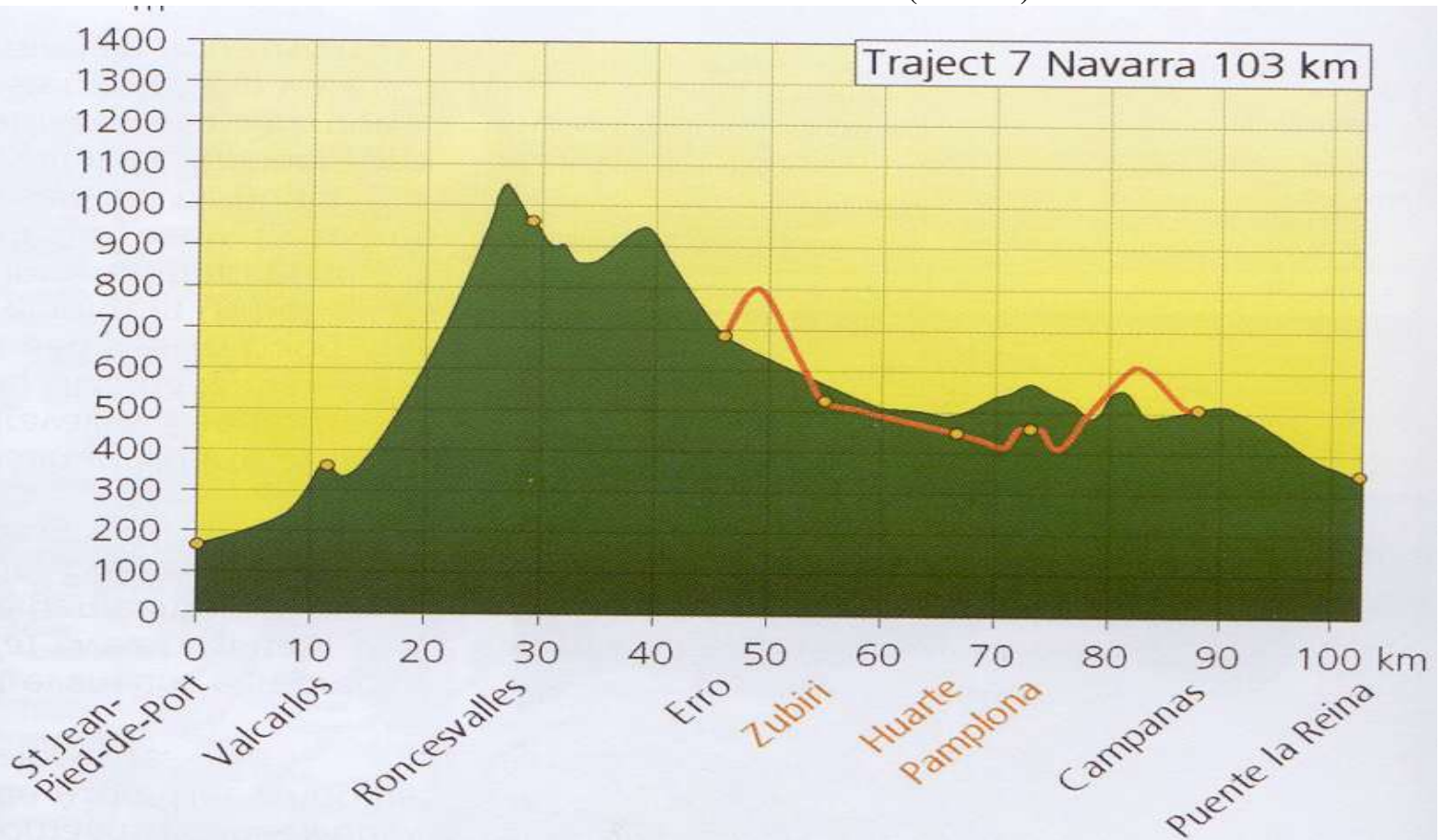


BOEK 2 - TRAJECT 5
Dax - Oloron-Ste.Marie
(Dax - Peyrehorade 22 km)



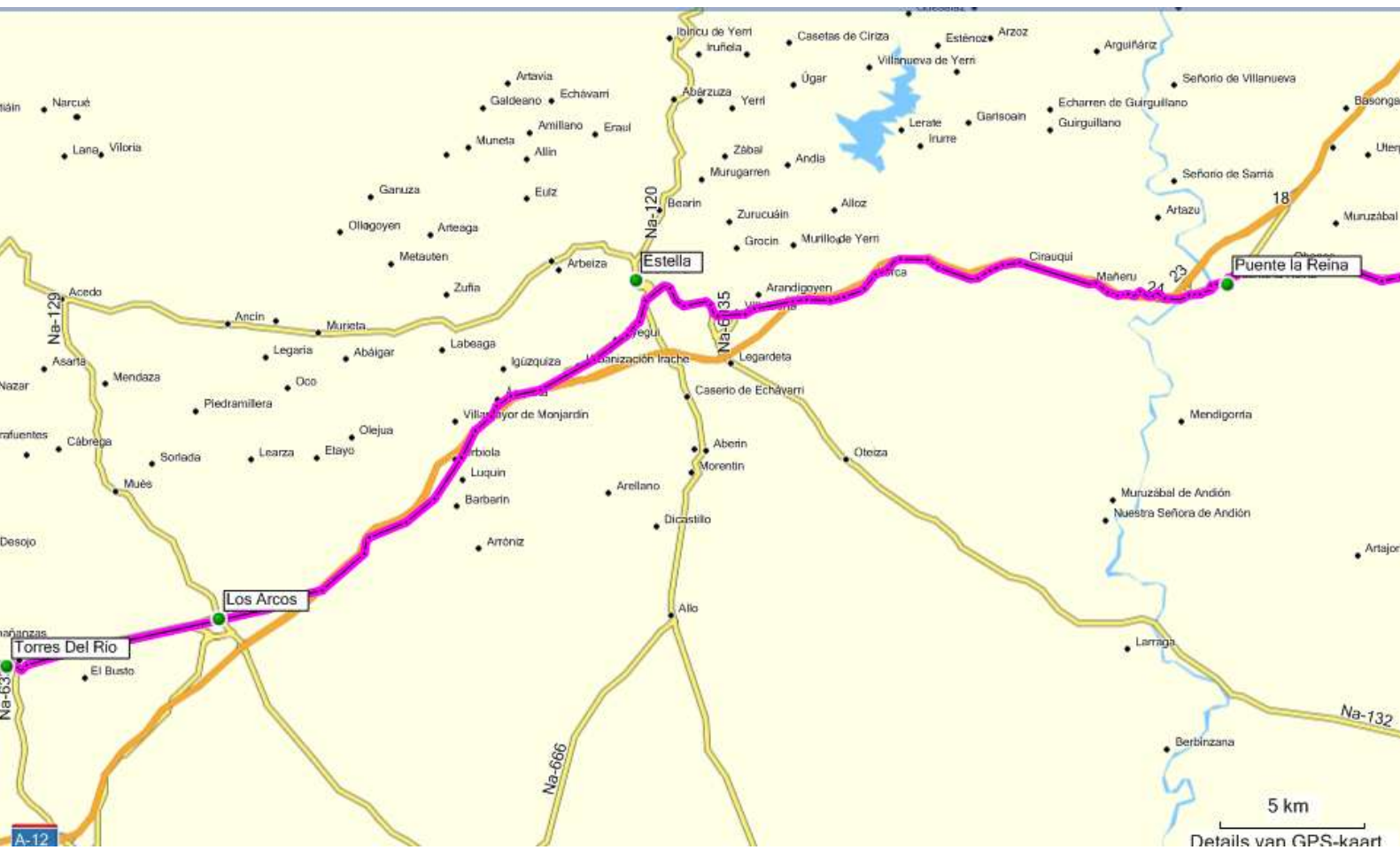


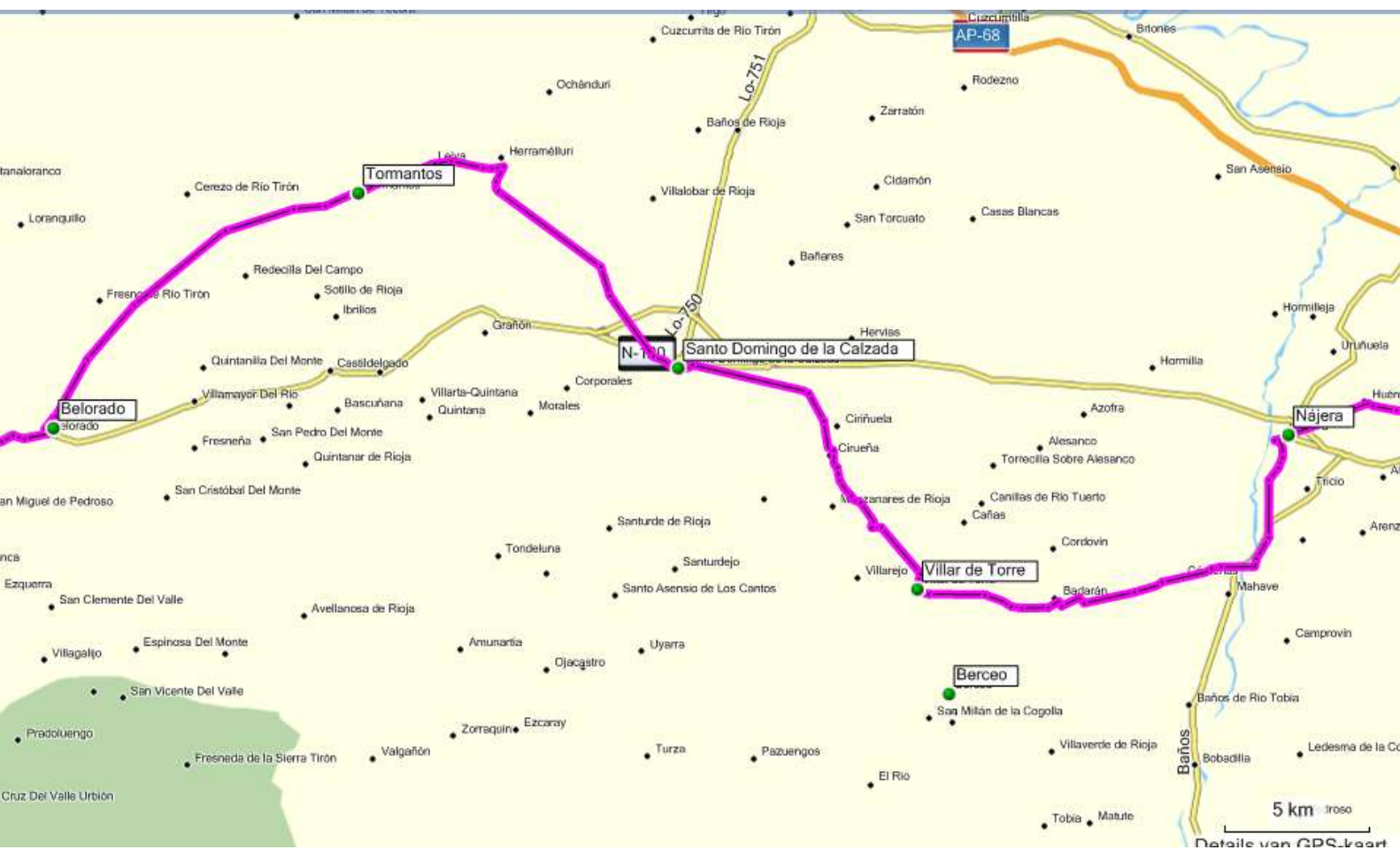
BOEK 3 - TRAJECT 7
St Jean Pied de Port - Puente la Reina (103 km)



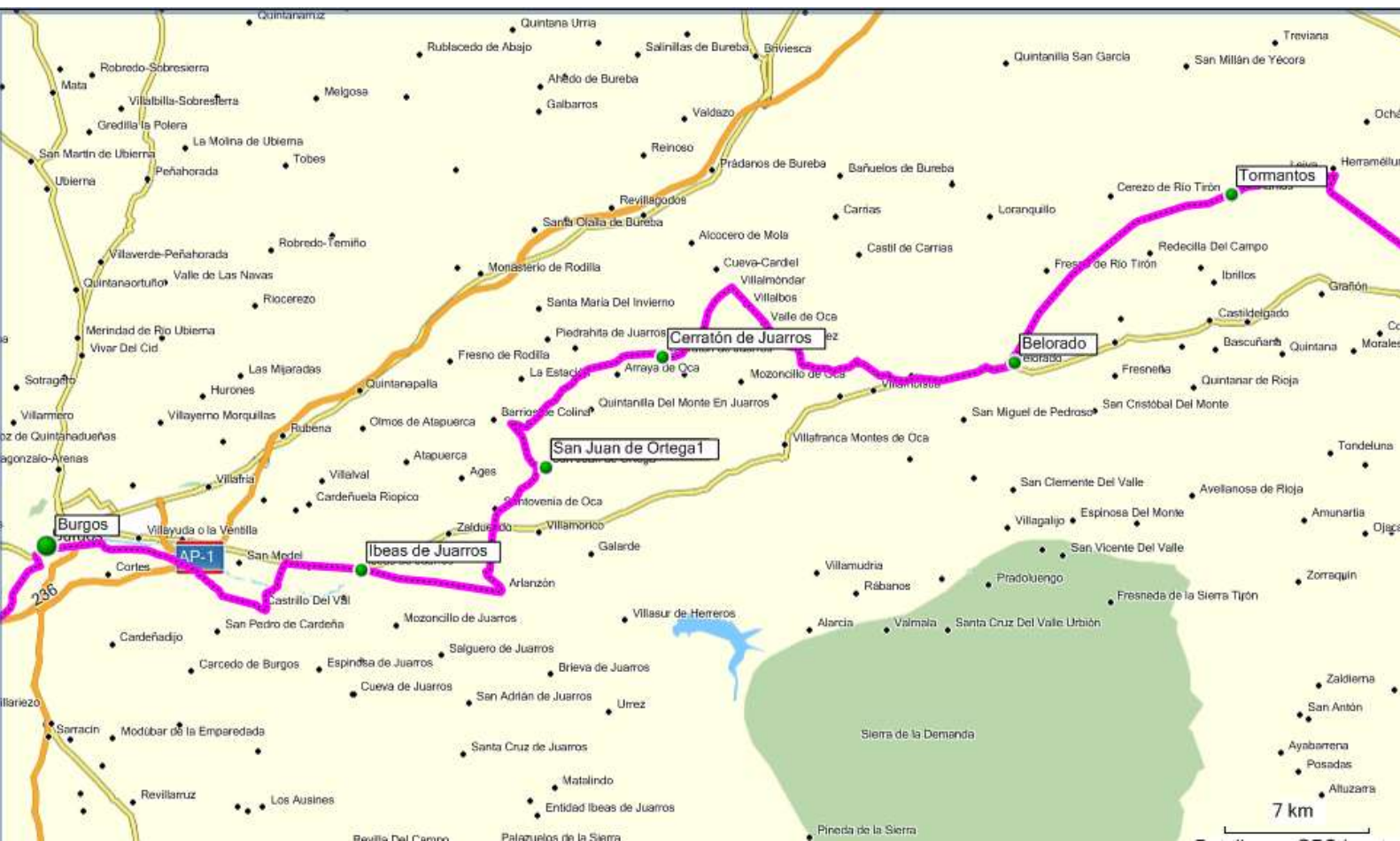
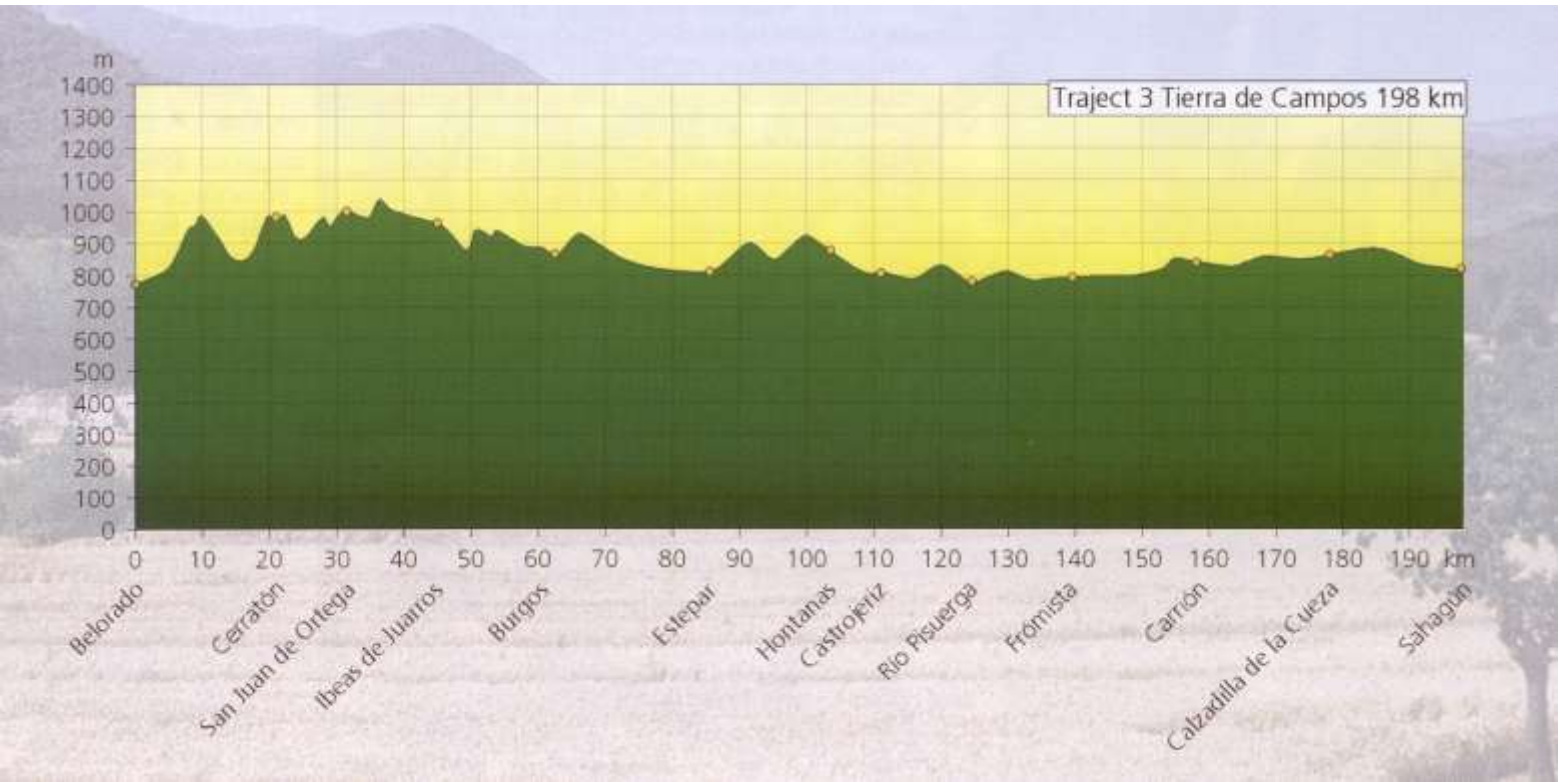
BOEK 3 - TRAJECT 2

Puente la Reina - Belorado (157 km)



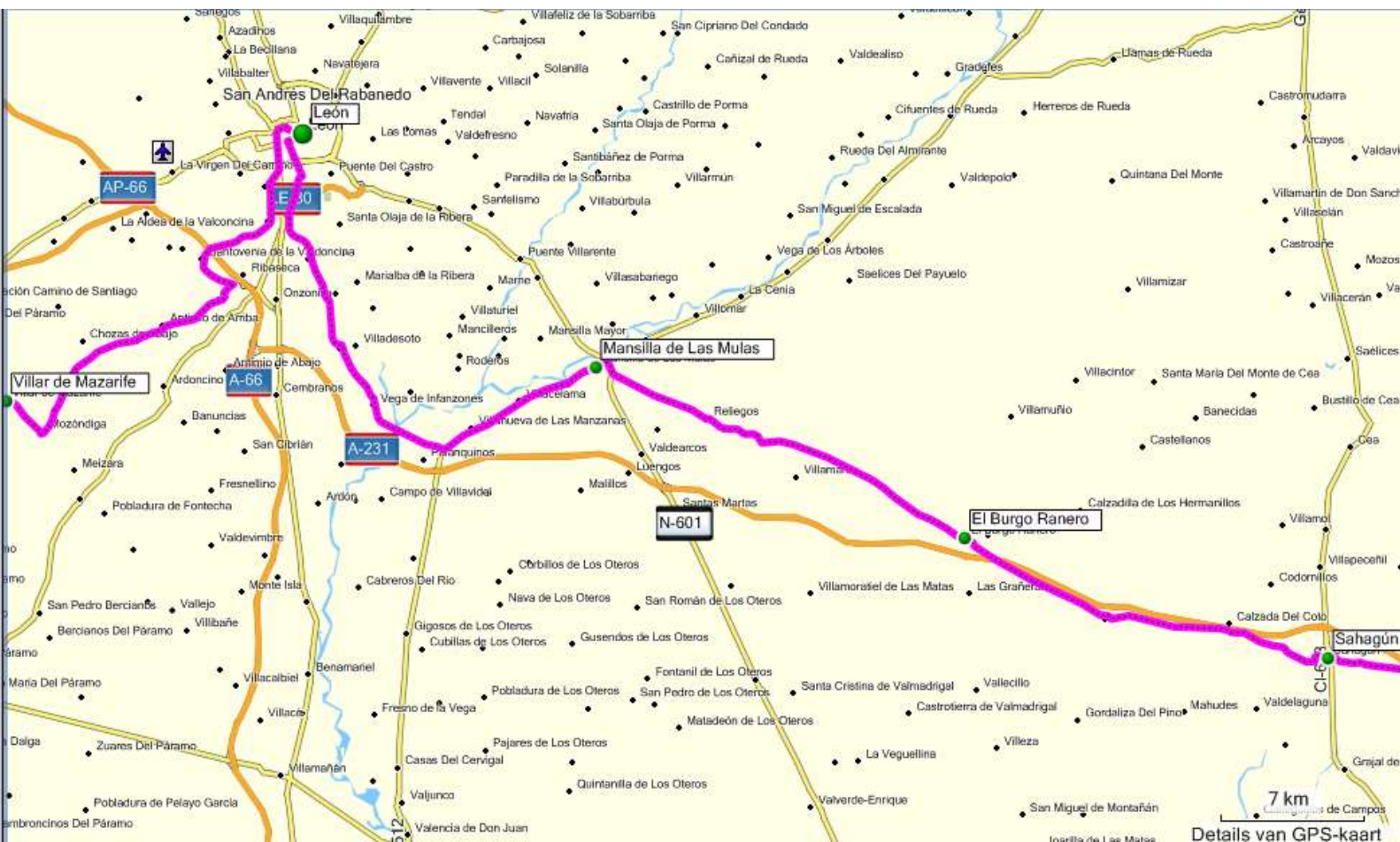
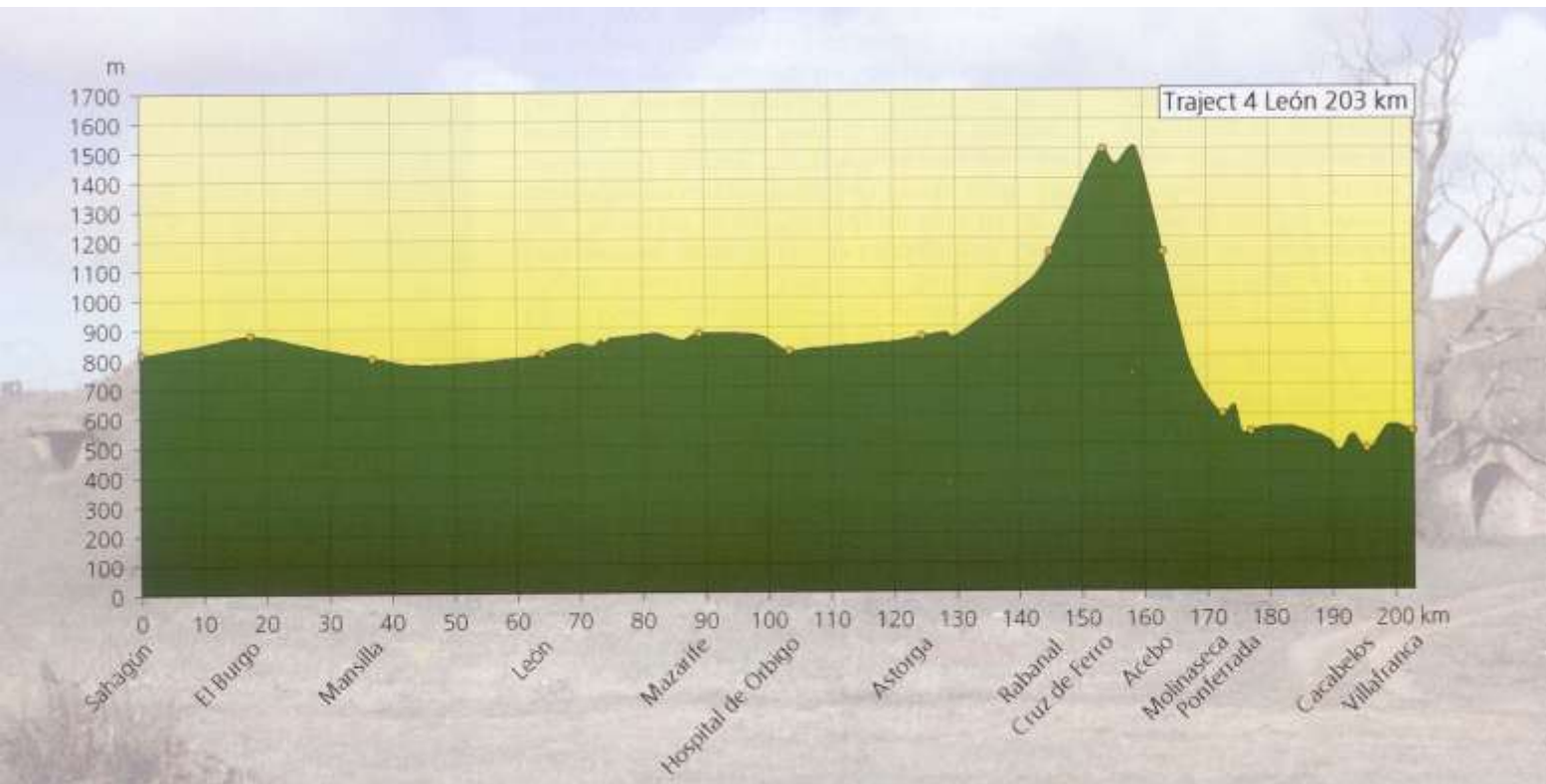


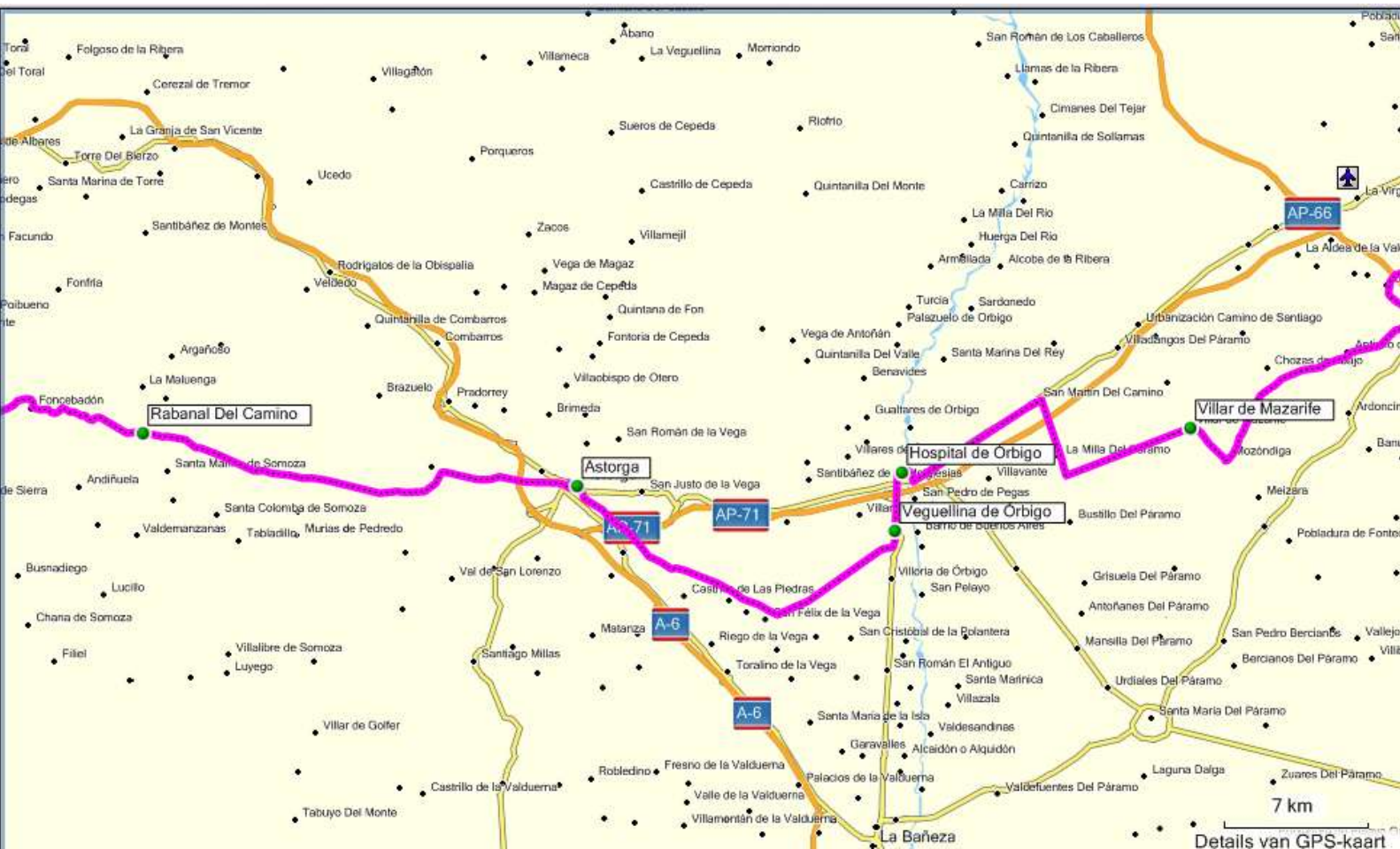
BOEK 3 - TRAJECT 3 Belorado - Sahagun (196 km)



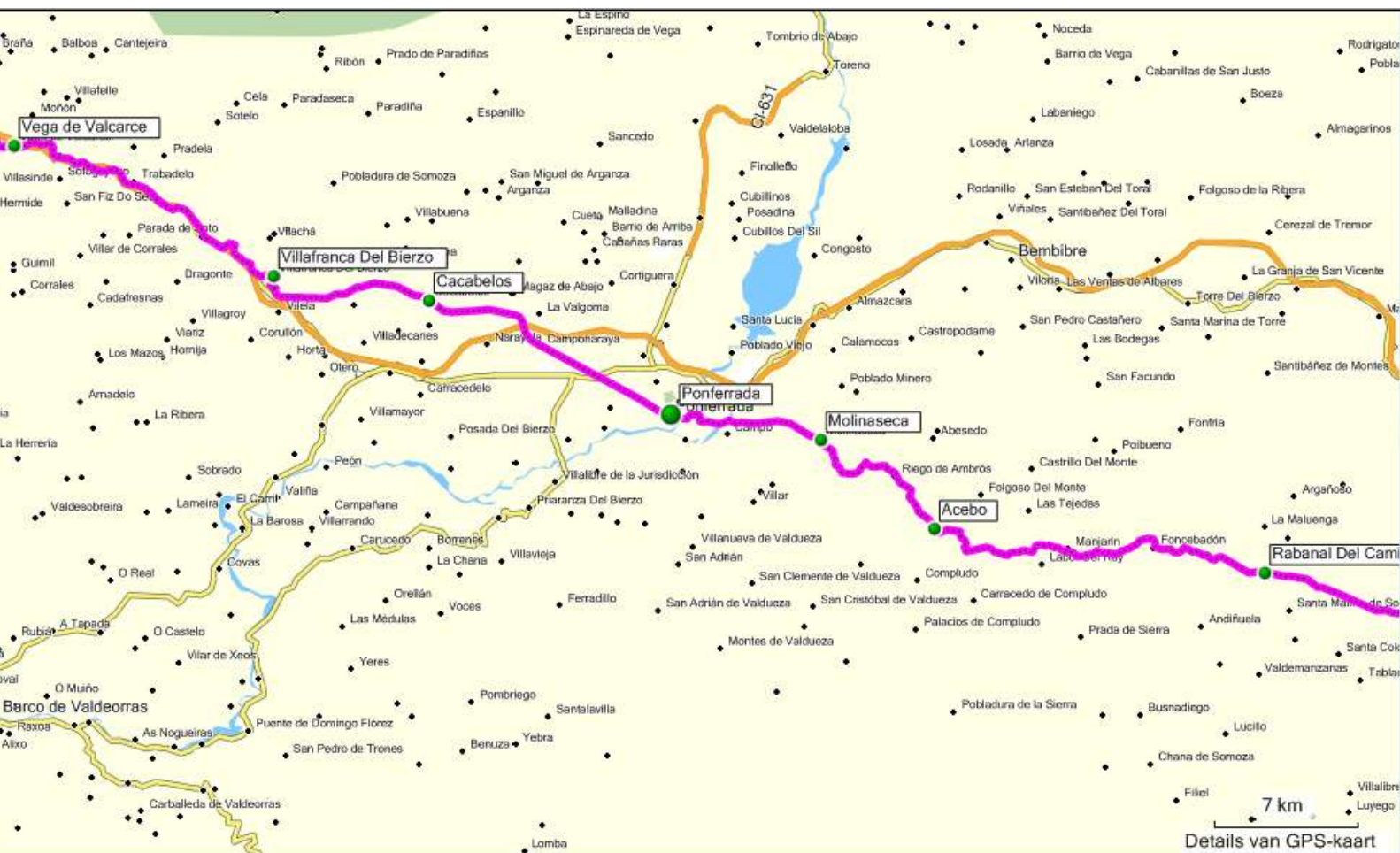


BOEK - TRAJECT 4
Sahagun - Villafranca del Bierzo (203 km)





Details van GPS-kaart



Details van GPS-kaart

BOEK 3 - TRAJECT 5

Villafranca del Bierzo - Santiago (208 km)

